

**Todd's
Railfan Guide Maps
To:**

Brunswick MD

Point of Rocks MD

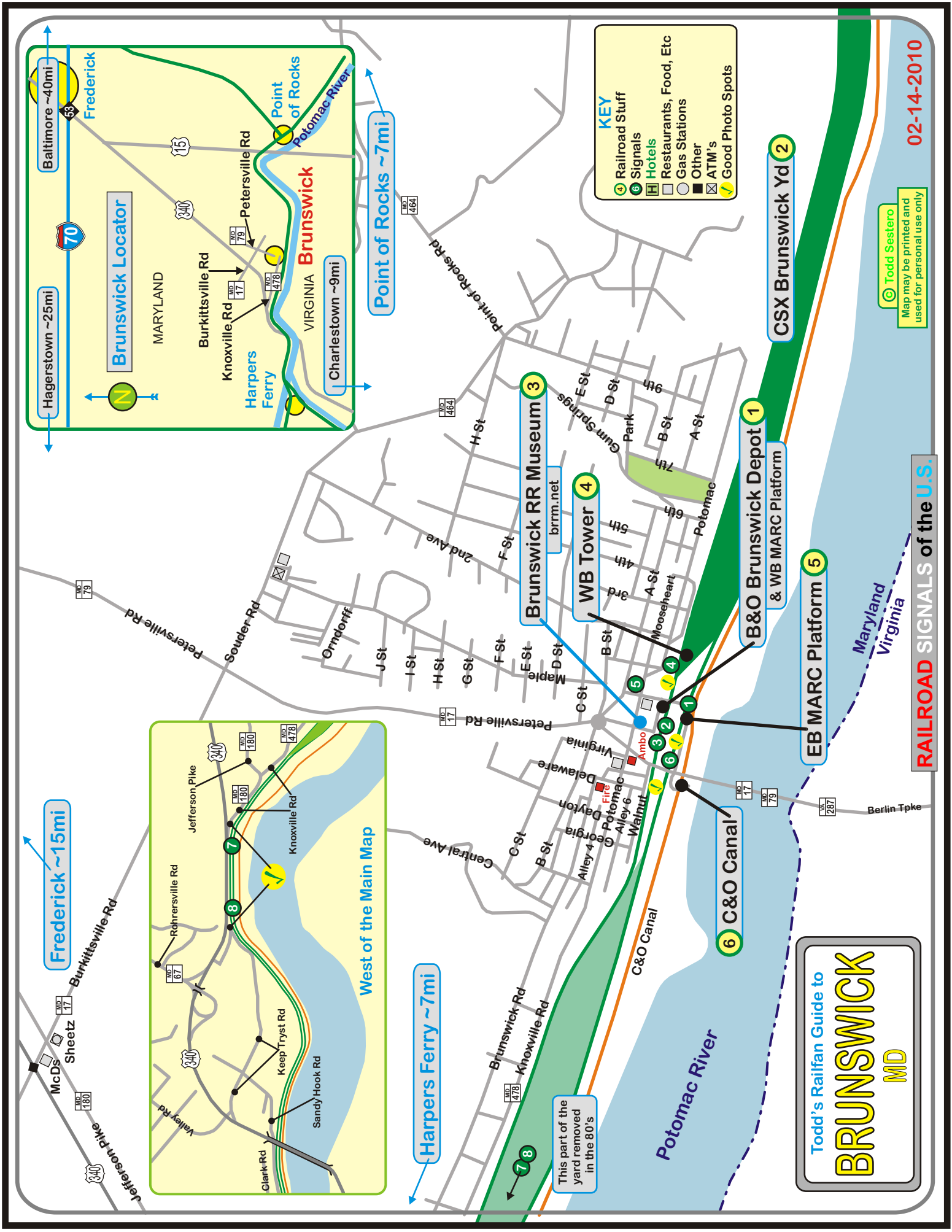
Harpers Ferry WV

Mt Airy MD

and the Central MD Area

© Todd Sestero

Map may be printed and
used for personal use only



- KEY**
- ④ Railroad Stuff
 - ⑥ Signals
 - 🏠 Hotels
 - 🍽 Restaurants, Food, Etc
 - ⛽ Gas Stations
 - ⊠ Other
 - ⊠ ATM's
 - 📷 Good Photo Spots

02-14-2010

© Todd Sestero
Map may be printed and used for personal use only

Todd's Railfan Guide to
BRUNSWICK
MD

RAILROAD SIGNALS of the U.S.

Baltimore ~40mi
Frederick

Hagerstown ~25mi
Brunswick Locator

Point of Rocks ~7mi

Charlestown ~9mi

Frederick ~15mi

Harpers Ferry ~7mi

This part of the yard removed in the 80's

West of the Main Map

CSX Brunswick Yd ②

Brunswick RR Museum ③

WB Tower ④

B&O Brunswick Depot ① & WB MARC Platform

EB MARC Platform ⑤

⑥ C&O Canal

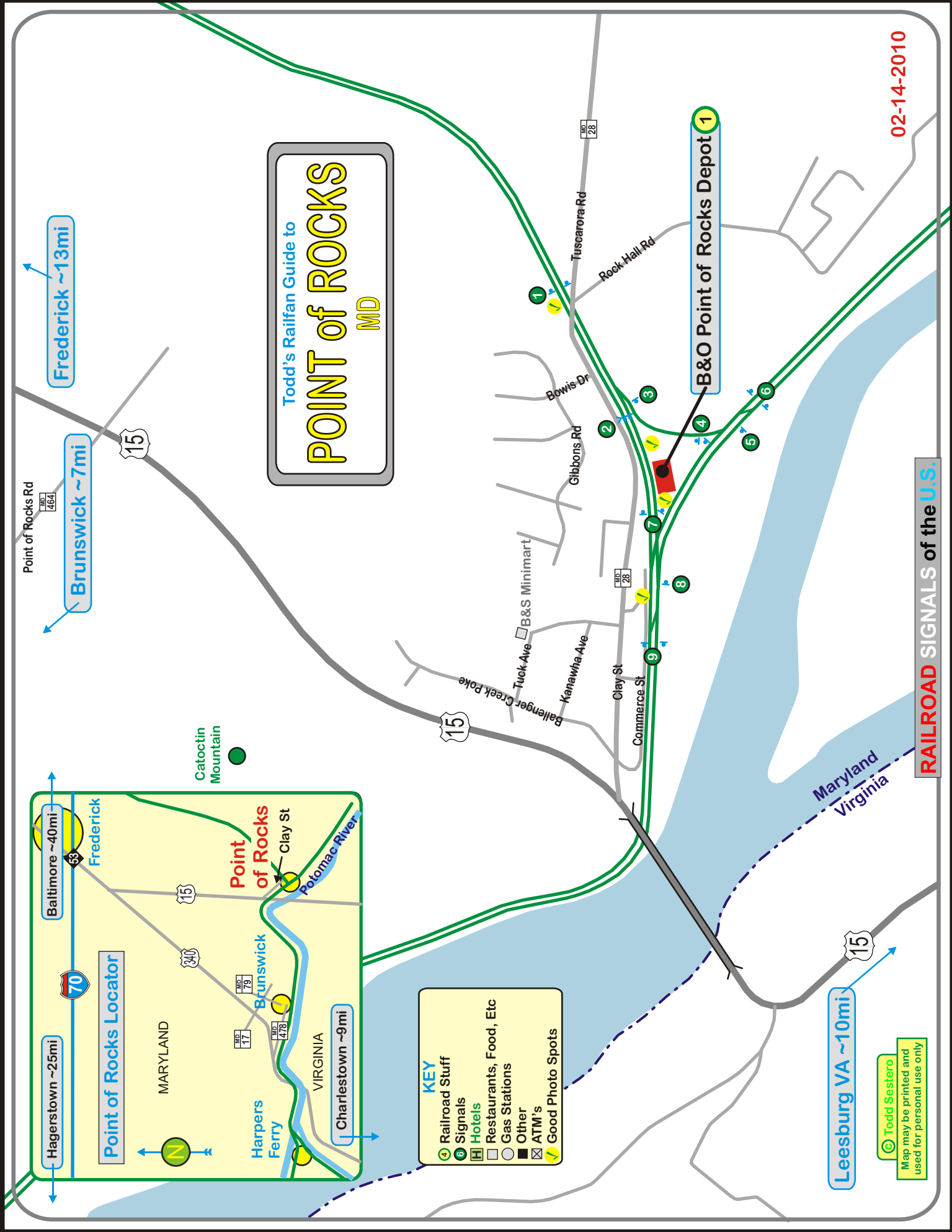
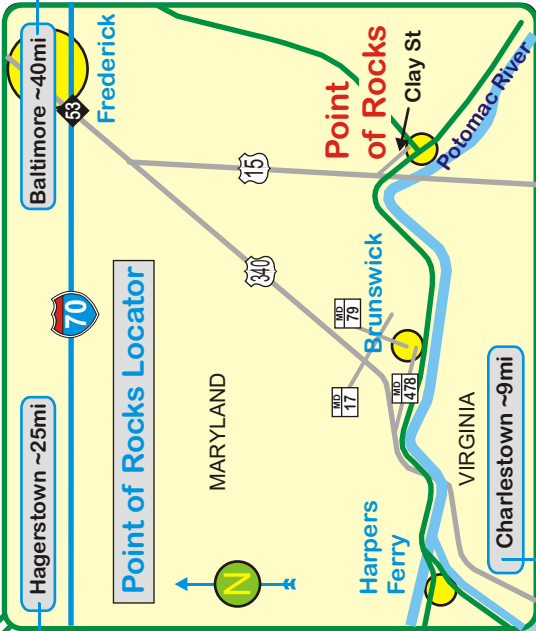
Todd's Railfan Guide to
BRUNSWICK
MD

Todd's Railfan Guide to POINT OF ROCKS MD

02-14-2010

RAILROAD SIGNALS of the U.S.

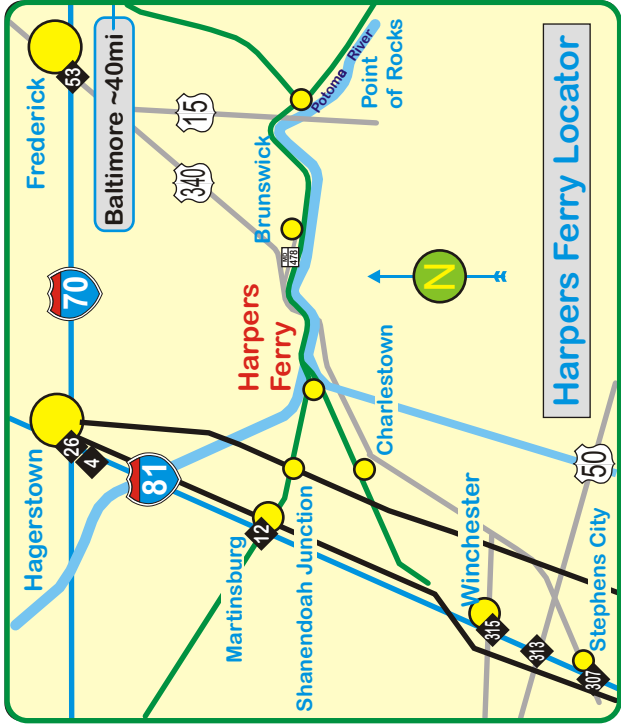
- KEY**
- Railroad Staff
 - Signals
 - Hotels
 - Restaurants, Food, Etc
 - Gas Stations
 - Other
 - ATM's
 - Good Photo Spots



© Todd Sestero
Map may be printed and used for personal use only

Todd's Railfan Guide to

HARPERS FERRY WV



CSX Main Line
To Cumberland

MARC Station 3

Overlook 5 ~2mi path to get there

Harpers Ferry Tunnel 1

Bridges 2

CSX Shenandoah Sub-Div

On Trestle 4

Charlestown ~8mi

Sandy Hook

Frederick ~20mi

Brunswick ~7mi

Harpers Ferry

KEY

- Railroad Stuff
- Signals
- Hotels
- Restaurants, Food, Etc
- Gas Stations
- Other
- ATM's

Much better if printed in color

© Todd Sestero
Map may be printed and used for personal use only

RAILROAD SIGNALS of the U.S.

02-14-2010

Todd's Railfan Guide to

MT AIRY MD

CSX freqs

160.485
160.860
160.995

KEY

- 5 Signals
- 1 RR Points of Interest
- Transit Stops
- Restaurants / Food
- Hobby Shops
- Gas Stations
- Other Stores
- H Hotels
- F Fire Stations
- ATM's
- Traffic Lights
- One Way Street
- Nice Photo Spots

Frederick ~13mi
Hagerstown ~38mi

Baltimore ~40mi

Frederick

MARYLAND

Point of Rocks

Mt Airy Locator

Baltimore ~25mi

Not All Roads Shown For Clarity

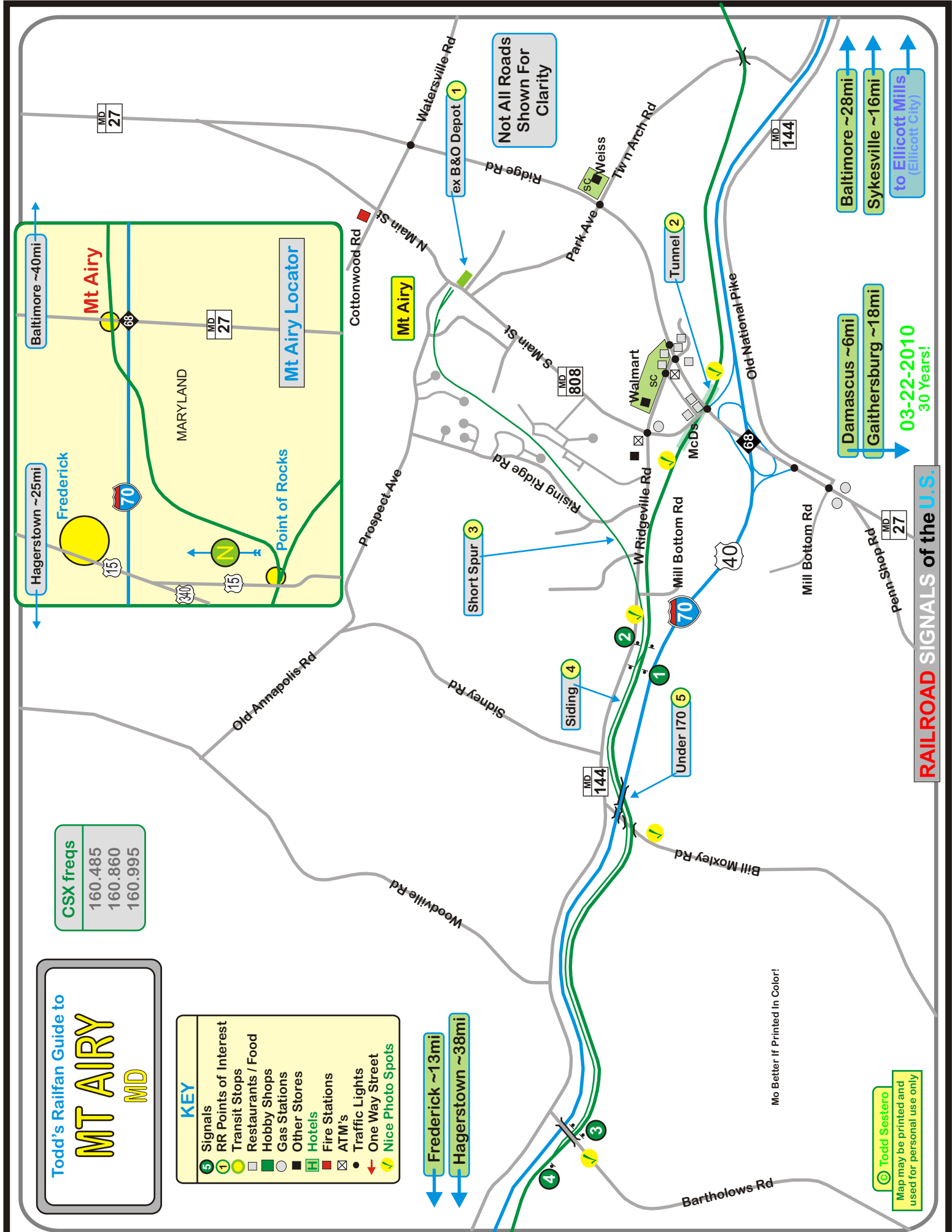
Baltimore ~28mi
Sykesville ~16mi
to Ellicott Mills (Ellicott City)

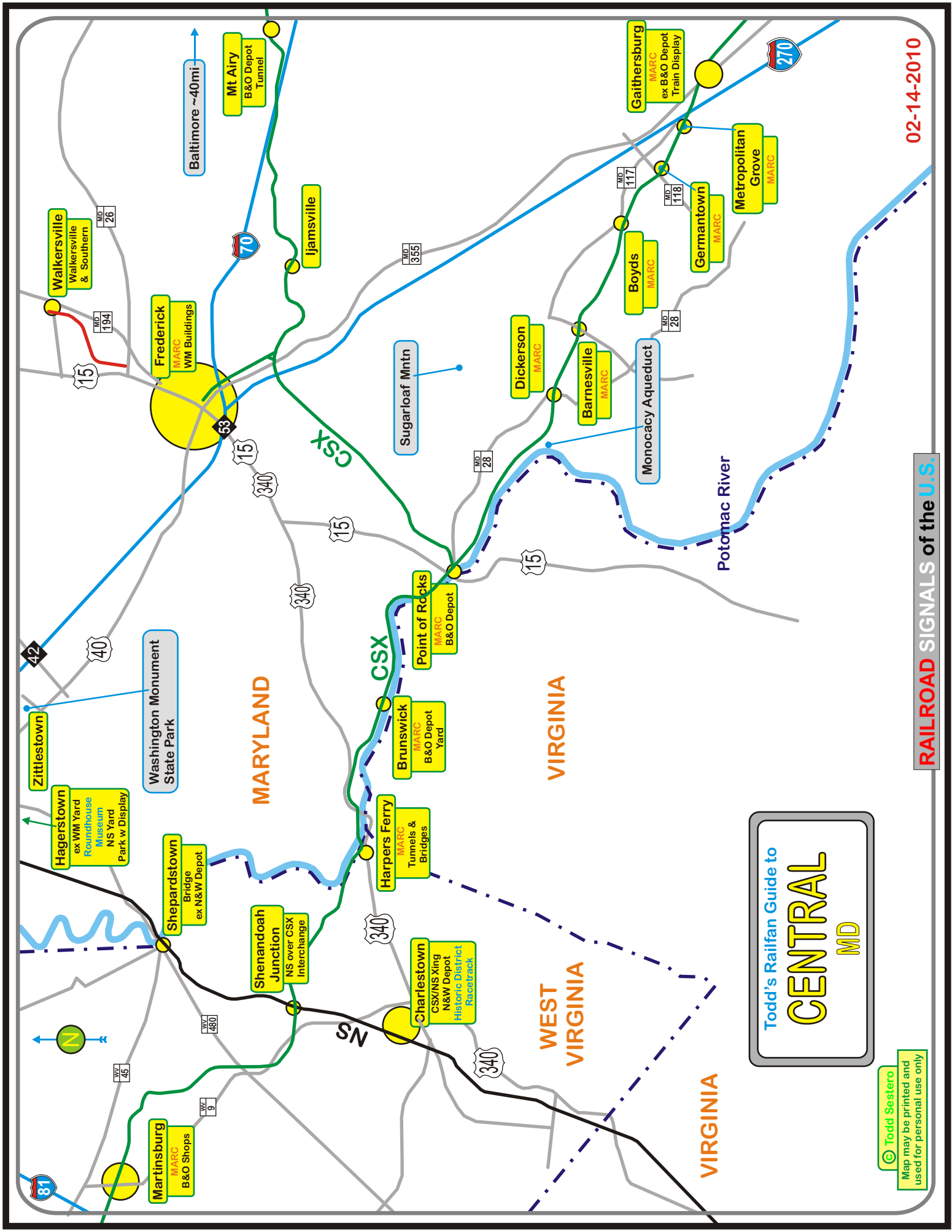
Damascus ~6mi
Gaithersburg ~18mi
03-22-2010
30 Years!

RAILROAD SIGNALS of the U.S.

Mo Better if Printed In Color!

© Todd Sestero
Map may be printed and used for personal use only





Todd's Railfan Guide to
CENTRAL
 MD

© Todd Sestero
 Map may be printed and
 used for personal use only

RAILROAD SIGNALS of the U.S.

02-14-2010

Baltimore ~40mi

